



==:REPORT:==
**75 Years of Independence Day Celebration
(Azadi Ka Amrit Mahotsav)**

Har Ghar Tiranga

(75years of Independence)

12th-15th AUGUST, 2022 (FRIDAY)

Organised by

NSS UNITS (I, II AND III)

KHATRA ADIBASI MAHAVIDYALAYA

Introduction:

As per the instruction provided by Ministry of Youth Affairs and Sports, Govt. of India vide Memo no. F.NO P-33-1/NSS/RD/KOL/2022-23/2714-2800, dated 8th August, 2022, the NSS Units of Khatra Adibasi Mahavidyalaya organized *Har Ghar Tiranga* Campaign to celebrate 76th Independence Day at our NSS adopted villages, namely Gour Mandipur, Kharban and Makrara.

Participants:


100 NSS volunteers, NSS Programme Officers of three NSS Units (I, II and III) and five faculty members from various departments participated in this campaign. Indian flags were distributed to each house at these adopted villages. They were requested to hoist these flags to celebrate our glory of 75th Independence Day. Young members of the houses were encouraged to take selfies with the Tricolour and post it on social media with hashtag "#harghartiranga".

Motto:

This outreach programme of celebrating our 76th Independence Day as *Aazadi ka Amrit Mahotsav* is a way of celebrating our patriotism and love for our motherland.

Expenditure:

A modest amount of Rs. 2500/- was spent to conduct this outreach programme.


Programme Officer
N.S.S. Unit-I
Khatra Adibasi Mahavidyalaya
Khatra, Bankura

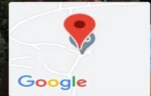


Principal
Khatra Adibasi Mahavidyalaya
Khatra, Bankura

Unit-I at Makrara (13/08/2022)

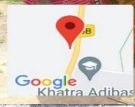


Programme Officer
N.S.S. Unit-I
Khatra Adibasi Mahavidyalaya
Khatra :: Bankura

Principal
Khatra Adibasi Mahavidyalaya
Khatra, Bankura



Makrara, West Bengal, India
2V52+J95, Makrara, West Bengal 722140, India
Lat 23.009141°
Long 86.851083°
13/08/22 02:00 PM

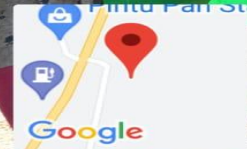


Khatra, West Bengal, India
2V34+46G, Khatra, West Bengal 722140, India
Lat 23.003655°
Long 86.85609°
13/08/22 01:16 PM


NSS Unit-II at Kharbon (13/08/2022)



Khatra, West Bengal, India
2V34+46G, Khatra, West Bengal 722140, India
Lat 23.003655°
Long 86.85609°
13/08/22 01:16 PM



Khatra, West Bengal, India
XVQ3+R6J, Khatra, West Bengal 722140, India
Lat 22.98968°
Long 86.853327°
13/08/22 02:07 PM

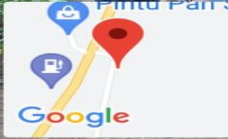


Khatra, West Bengal, India
XVQ3+R6J, Khatra, West Bengal 722140, India
Lat 22.989721°
Long 86.854884°
13/08/22 01:43 PM



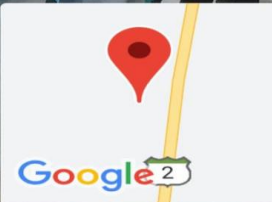
Programme Officer
N.S.S. Unit-I
Khatra Adibasi Mahavidyalaya
Khatra :: Bankura

Principal
Khatra Adibasi Mahavidyalaya
Khatra, Bankura

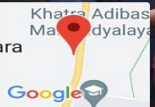


Khatra, West Bengal, India
 XVQ3+R6J, Khatra, West Bengal 722140, India
 Lat 22.98971°
 Long 86.85293°
 13/08/22 02:02 PM

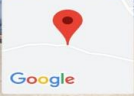
NSS Unit-III at Gourmandipur (13/08/2022)



Makrara, West Bengal, India
 2V54+CHG, Pairachali - Hirbandh - Manbazer - Barabhum -
 Balarampur Rd, Makrara, West Bengal 722140, India
 Lat 23.008451°
 Long 86.856184°
 13/08/22 01:54 PM



Makrara, West Bengal, India
 SH 2, Makrara, West Bengal 722140, India
 Lat 23.004293°
 Long 86.856213°
 13/08/22 01:22 PM



Tantikata, West Bengal, India
 Unnamed Road, Tantikata, West Bengal 722140, India
 Lat 23.000584°
 Long 86.842269°
 13/08/22 01:14 PM

Programme Officer
 N.S.S. Unit-I
 Khatra Adibasi Mahavidyalaya
 Khatra, Bankura

Principal
 Khatra Adibasi Mahavidyalaya
 Khatra, Bankura